H:\PLYM\0T1129846\2_Preliminary\B_Layouts\129846_Preliminary Layout_2.dwg 7/16/2024 12:16:28 PM

36TH AVE (ZACHARY LN TO KILLMER LN)

CITY OF PLYMOUTH

36TH AVENUE

LEGEND

🟨	PROPOSED BITUMINOUS PAVEMENT IMPROVEMENTS
🟦	HWY 169 BRIDGE IMPROVEMENTS (BY OTHERS)
🟪	PROPOSED CONCRETE WALK, MEDIAN, DRIVEWAY & MISC CONCRETE
🟥	PROPOSED CONCRETE CURB & GUTTER
🟪	PROPOSED BITUMINOUS WALK/TRAIL
🟩	TURF
🟧	PROPOSED PERMANENT EASEMENT
— - — -	RIGHT OF WAY
- - - - -	PROPOSED EASEMENT
— — —	TEMPORARY EASEMENT
○○○○	RETAINING WALL
☼	EXISTING LIGHTING UNIT
●	EXISTING UTILITY POLE
●┤	PROPOSED PEDESTRIAN PUSH BUTTON
◑	PROPOSED CONTROLLED SIGNALIZED INTERSECTION
✕	PROPOSED TREE REMOVAL
CLOSED	ACCESS CLOSED

0 50 100
SCALE FEET

N

BOLTON & MENK

Real People. Real Solutions.

City of Plymouth

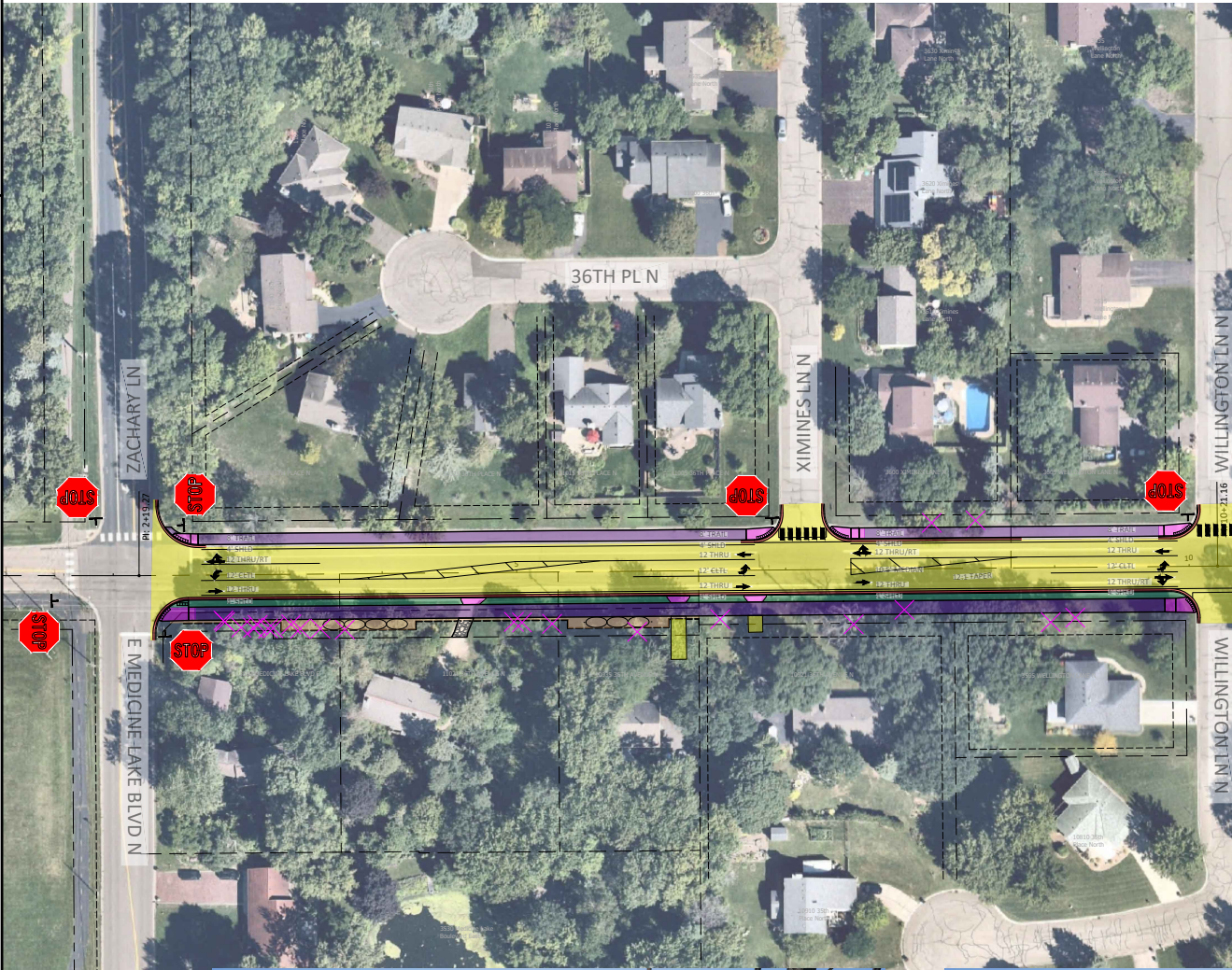
36TH PL N
ZACHARY LN
XIMINES LN N
WILLINGTON LN N
E MEDICINE LAKE BLVD N
STOP
PI: 2+19.27
8' TRAIL
4' SHLD
12 THRU/RT
12' CLTL
12 THRU
4' SHLD

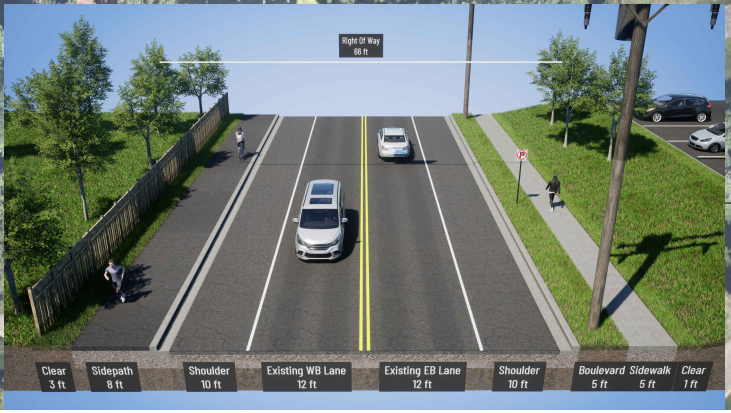
Right Of Way
68 ft
Clear
3 ft
Sidepath
8 ft
Shoulder
10 ft
Existing WB Lane
12 ft
Existing EB Lane
12 ft
Shoulder
10 ft
Boulevard
5 ft
Sidewalk
5 ft
Clear
1 ft

EXISTING TYPICAL SECTION


Clear
3 ft
Sidepath
8 ft
Shoulder
5 ft
WB Lane
11 ft

PROPOSEI

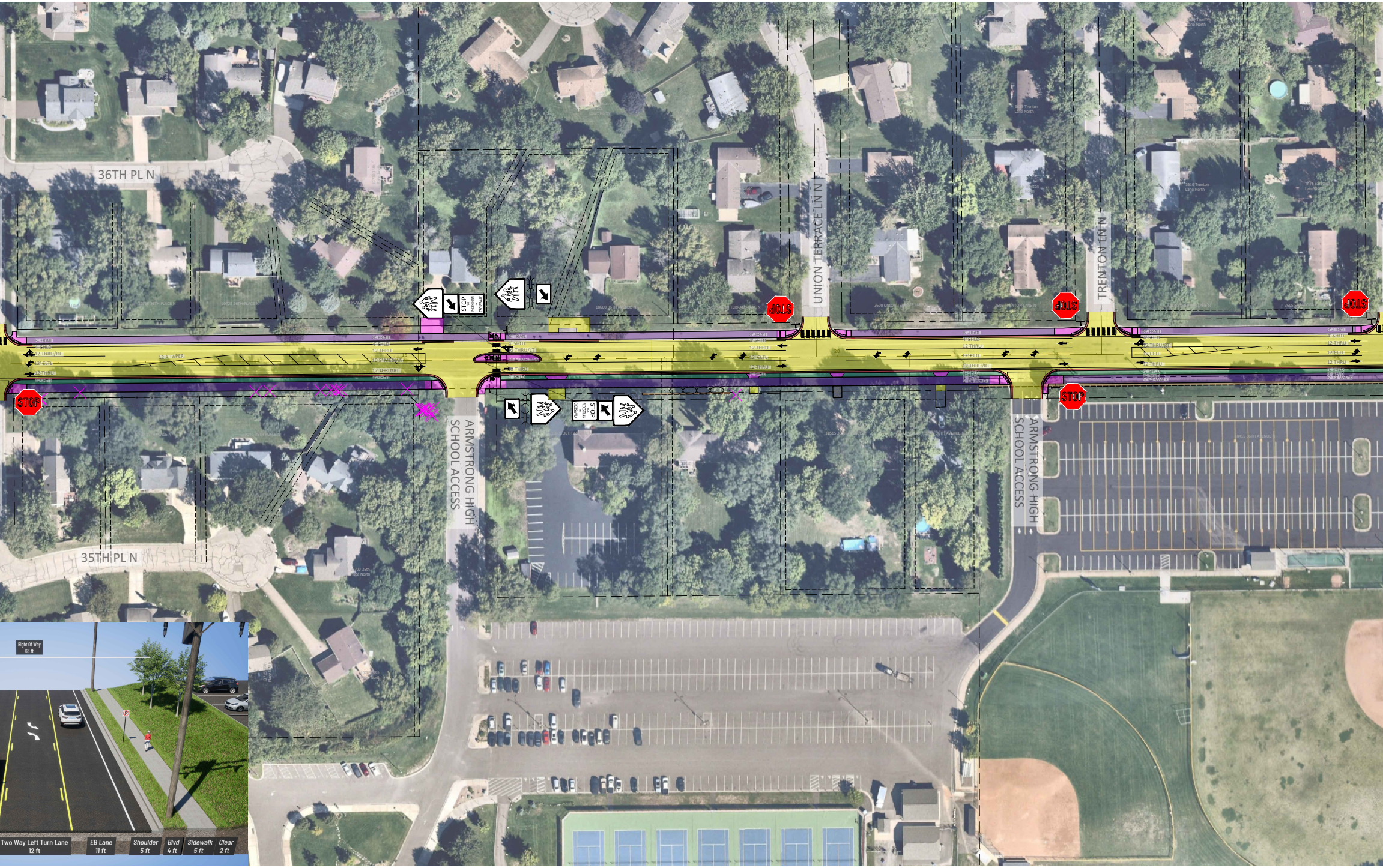
36TH PL N
35TH PL N
UNION TERRACE LN N
TRENTON LN N
ARMSTRONG HIGH SCHOOL ACCESS
ARMSTRONG HIGH SCHOOL ACCESS
STOP
STOP
STOP
STOP
STOP
Right Of Way 66 ft
Two Way Left Turn Lane 12 ft
EB Lane 11 ft
Shoulder 5 ft
Blvd 4 ft
Sidewalk 5 ft
Clear 2 ft

D TYPICAL SECTION

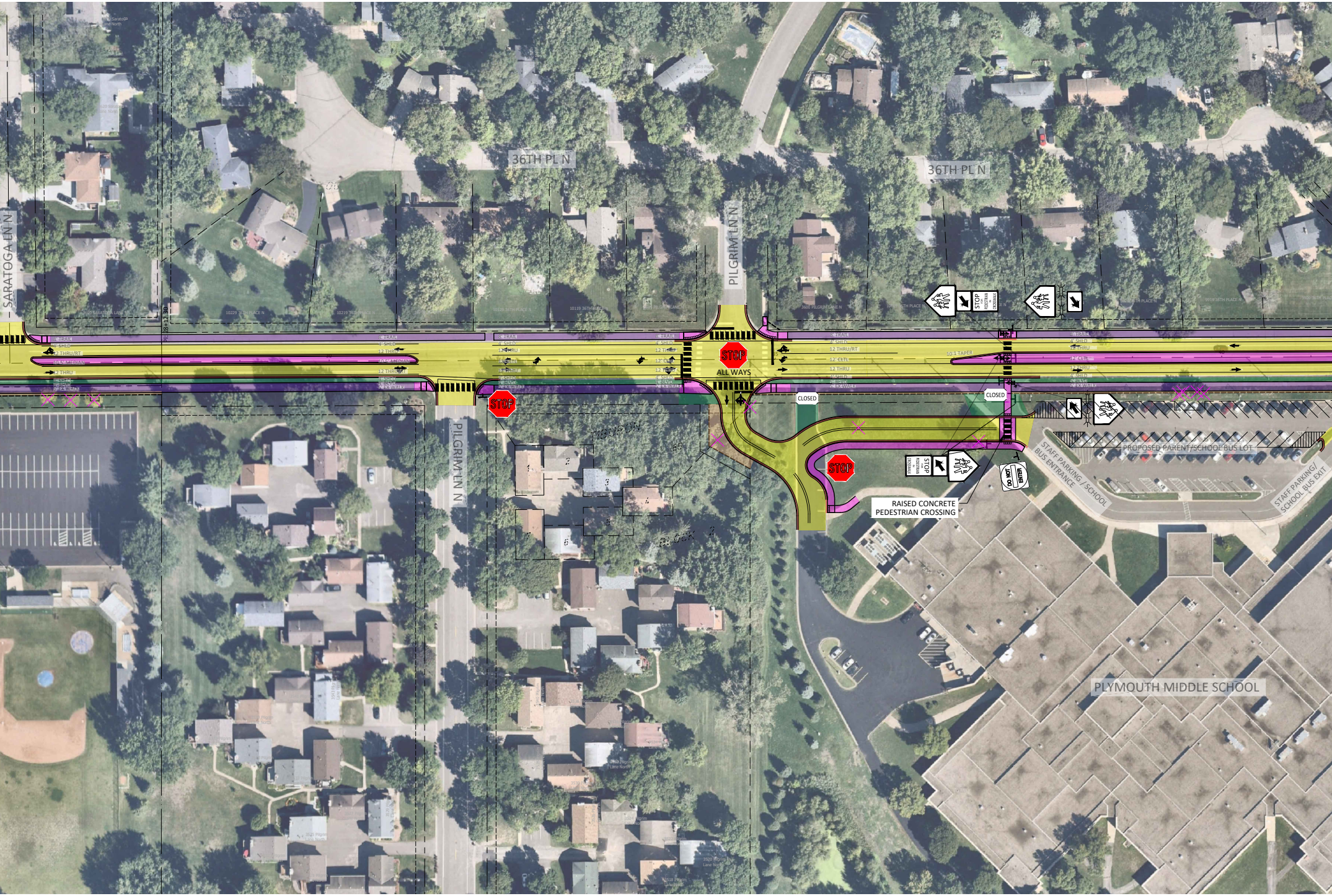
36TH PL N
36TH PL N
SARATOGA LN N
PILGRIM LN N
PILGRIM LN N
3600 SARATOGA LANE N
10229 36TH PLACE N
10219 36TH PLACE N
10119 36TH PLACE N
3600 PILGRIM LANE N
9919 36TH PLACE N
PI: 28+12.30
8' TRAIL
4' SHLD
12 THRU/RT
10.5' MEDIAN
12 THRU
12 THRU/RT
12' CLTL
12 THRU
4' SHLD
5' BLVD
5' EX WALK
10:1 TAPER
STOP
ALL WAYS
STOP
STOP
STOP FOR PEDESTRIAN IN CROSSWALK
CLOSED
CLOSED
DO NOT ENTER
RAISED CONCRETE PEDESTRIAN CROSSING
PROPOSED PARENT/SCHOOL BUS LOT
STAFF PARKING / SCHOOL BUS ENTRANCE
STAFF PARKING/ SCHOOL BUS EXIT
TIBURON
BLOCK 2
1
2
3
4
5
6
7
PLYMOUTH MIDDLE SCHOOL

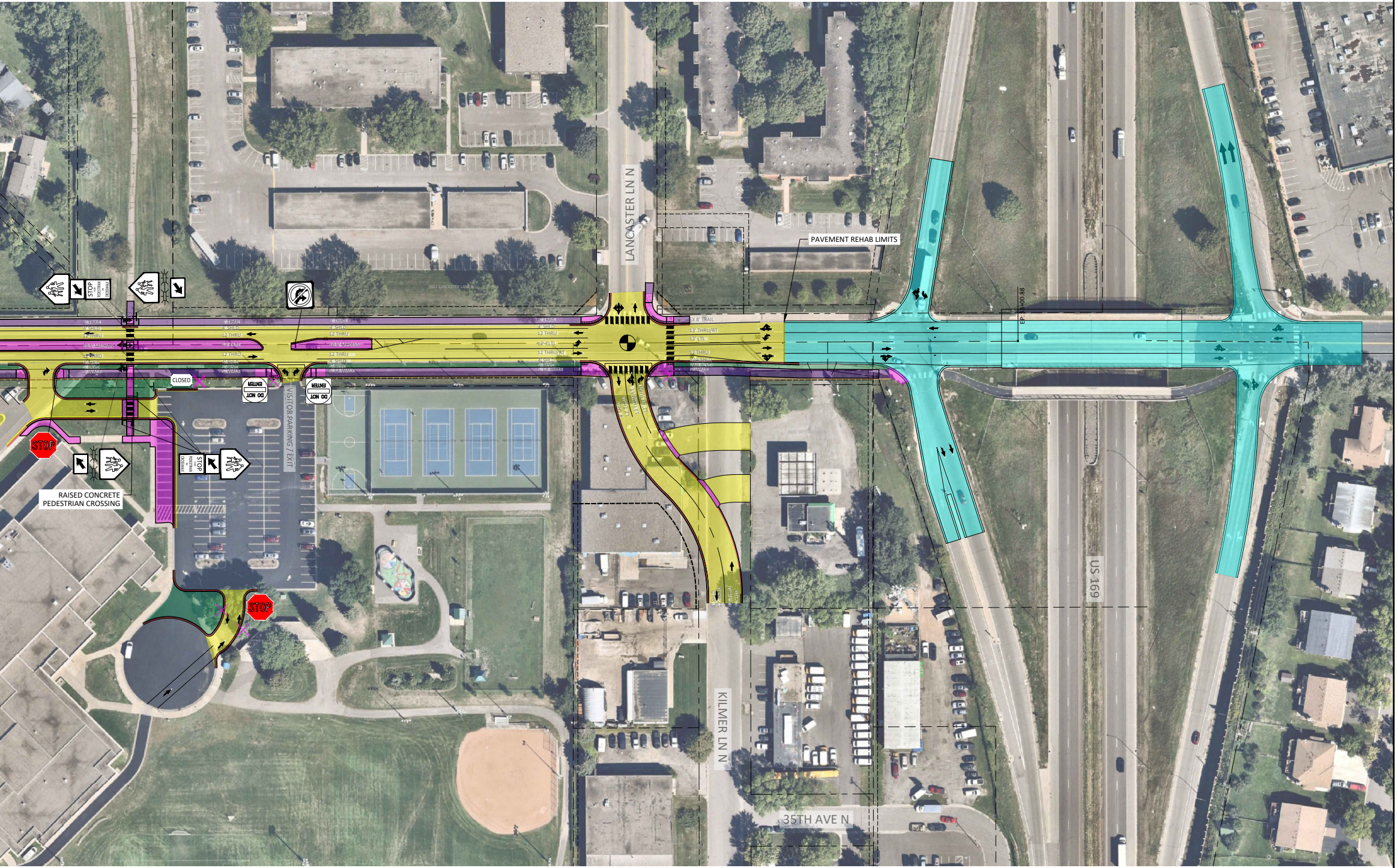

LANCASTER LN N
KILMER LN N
35TH AVE N
US 169
VISITOR PARKING / EXIT
PAVEMENT REHAB LIMITS
RAISED CONCRETE PEDESTRIAN CROSSING
STOP FOR PEDESTRIAN IN CROSSWALK
STOP
DO NOT ENTER
CLOSED
3601 LANCASTER LANE N
8' TRAIL
4' SHLD
12 THRU
10.5' MEDIAN
12' LTL
5' BLVD
5' WALK
5' EX-WALK
12' ELTL
12 THRU/RT
EX 8' TRAIL
13' THRU/RT
VAR SHLD
VAR BLVD
4' SHLD
12' THRU
12' THRU/LT
12' RT-TURN
50